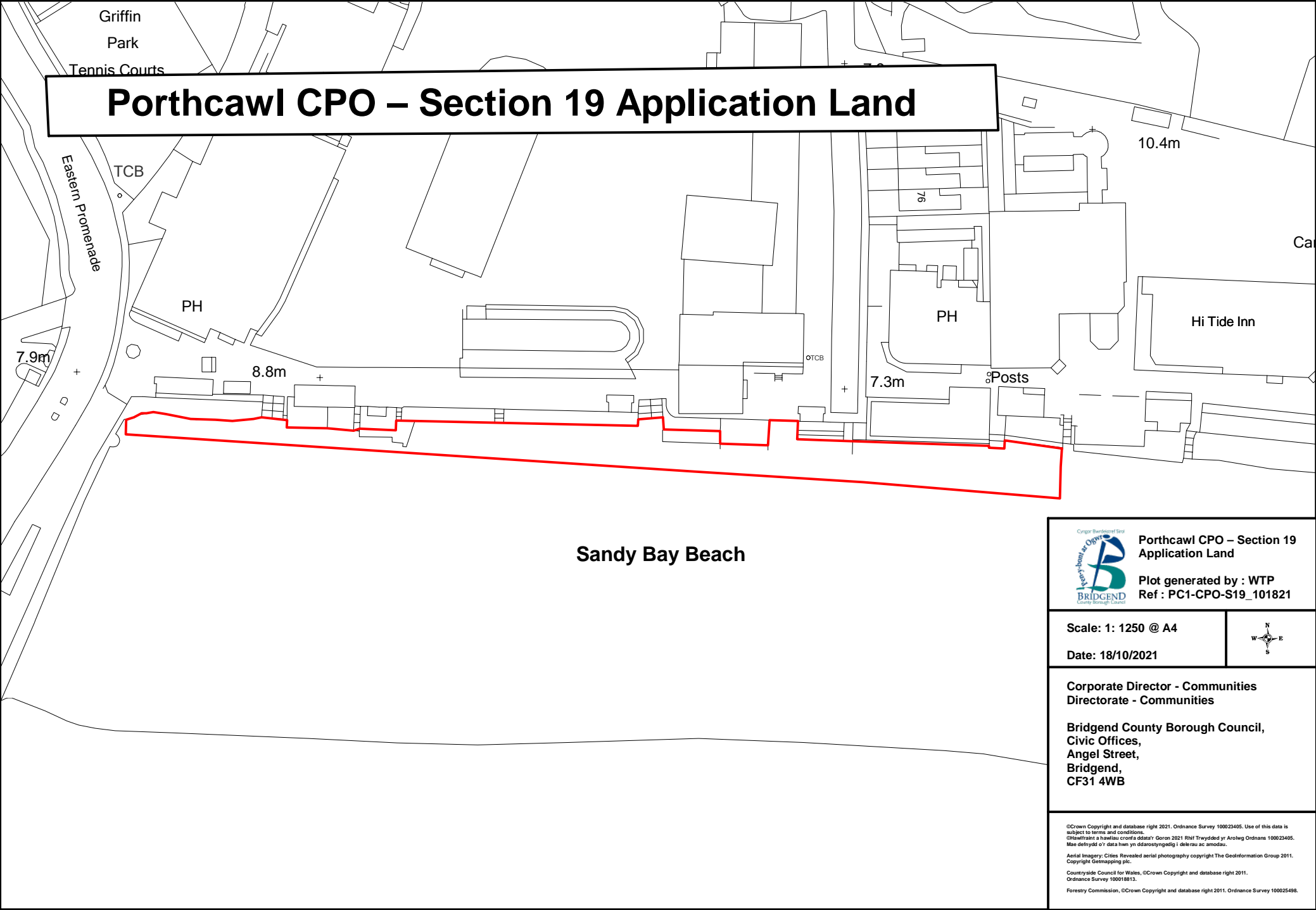




Porthcawl CPO – Section 19 Application Land



	Porthcawl CPO – Section 19 Application Land
	Plot generated by : WTP Ref : PC1-CPO-S19_101821
Scale: 1: 1250 @ A4	
Date: 18/10/2021	
Corporate Director - Communities Directorate - Communities	
Bridgend County Borough Council, Civic Offices, Angel Street, Bridgend, CF31 4WB	
<small>©Crown Copyright and database right 2021. Ordnance Survey 100023405. Use of this data is subject to terms and conditions. ©Swffwrdd a hawliau croft a ddata'r Geron 2021 Rhif Trwydded yr Arolwg Ordians 100023405. Mae defnyddi o'r data hwn yn ddarostyngedig i delerau ac amodau. Aerial Imagery: Cities Revealed aerial photography copyright The GeoInformation Group 2011. Copyright Geoemapping plc. Countryside Council for Wales, ©Crown Copyright and database right 2011. Ordnance Survey 150018813. Forestry Commission, ©Crown Copyright and database right 2011. Ordnance Survey 100025498.</small>	